Flood hazard map for Nyoze River (Assumed maximum scale, 1/1,000 years)

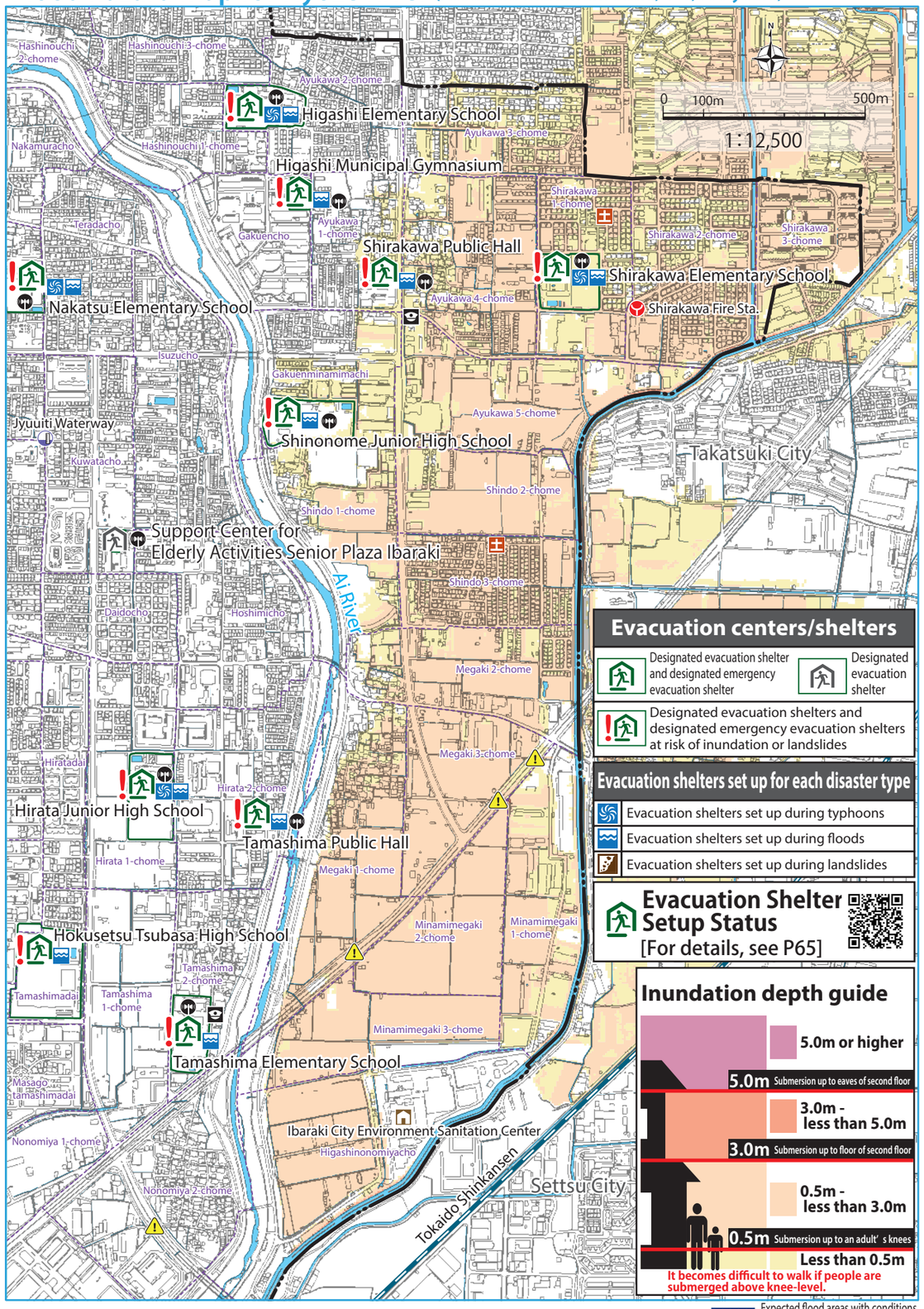

Inundation duration for Nyoze River (Assumed maximum scale, 1/1,000 years)

This map shows the inundation duration from the point when the inundation depth is 0.5 m or more to when it drops below 0.5 m, due to floods caused by 1/1000-year rainfall, which is the assumed maximum scale in basins such as that of Nyoze River.
In areas with longer inundation duration, isolation is a possibility as it is difficult to evacuate outdoors. Aim for quick evacuation.

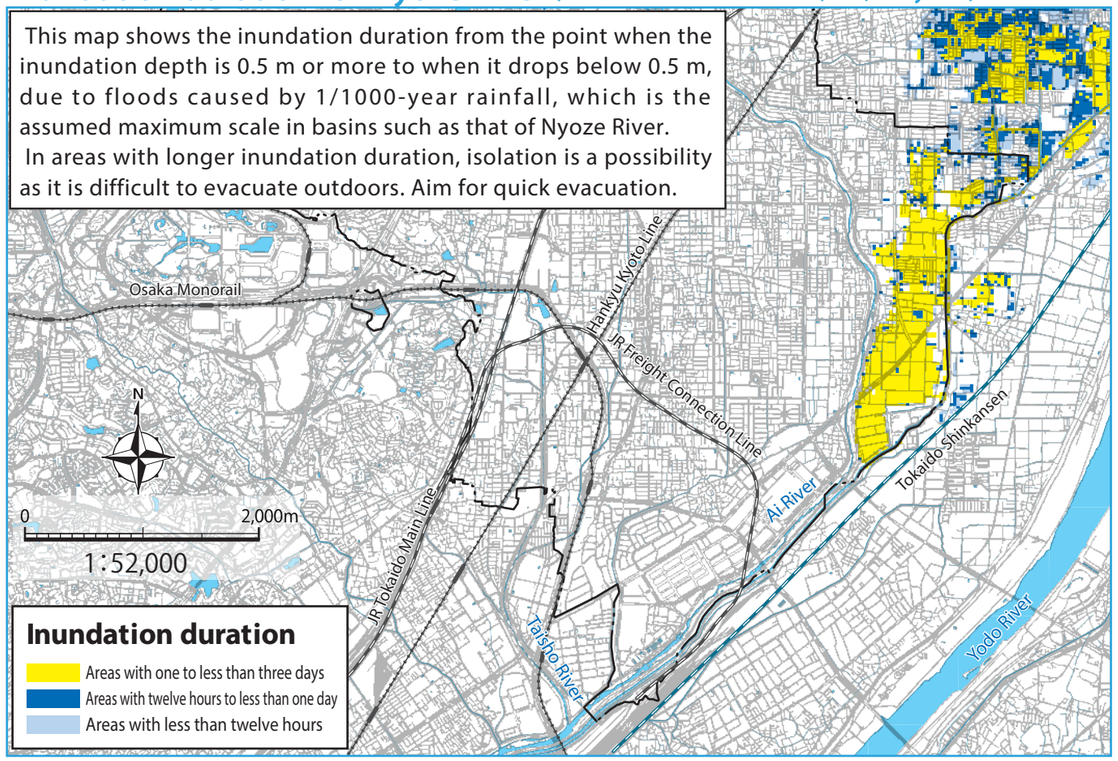

Flood map of entire area (Nyoze River - Planned scale: 1/100 years)

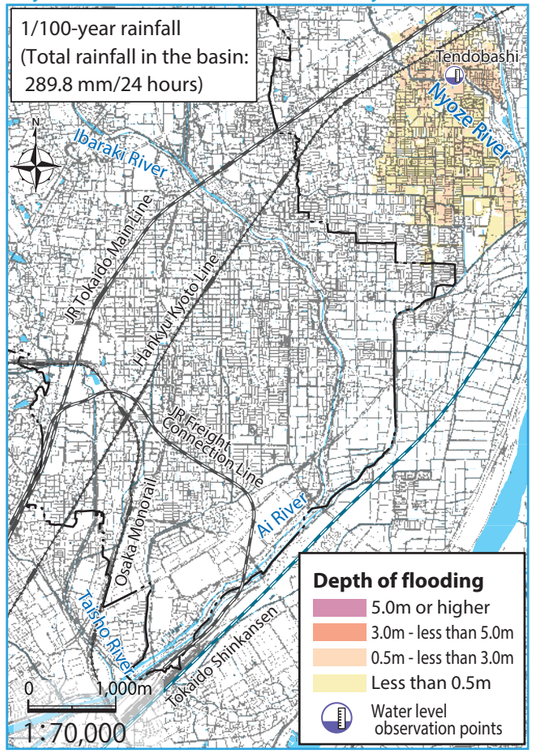
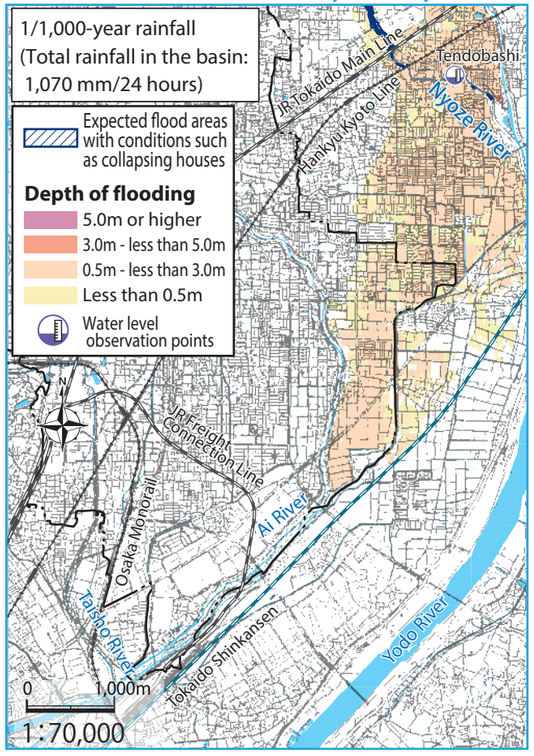
Flood map of entire area (Assumed maximum scale 1/1,000 years at Nyoze River)